Cuyahoga River Watershed
Lake Erie Watershed
Ohio River Watershed
CUYAHOGA RIVER COMMUNITY PLANNING ORGANIZATION
CUYAHOGA RIVER REMEDIAL ACTION PLAN • CUYAHOGA AMERICAN HERITAGE RIVER

Cuyahoga River Watershed:
Furnace Run Watershed
Lake
Cuyahoga
Geauga
Medina
Portage
Summit
Stark
0 2.5 5 10 Miles
CUYAHOGA RIVER COMMUNITY PLANNING ORGANIZATION
CUYAHOGA RIVER REMEDIAL ACTION PLAN • CUYAHOGA AMERICAN HERITAGE RIVER

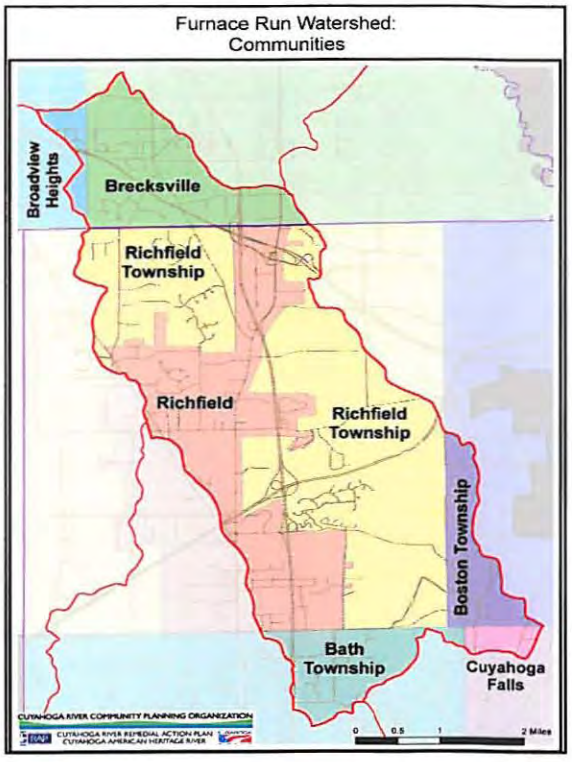
Furnace Run Watershed:
Communities
Broadview Heights
Brecksville
Richfield Township
Richfield
Richfield Township
Boston Township
Bath Township
Cuyahoga Falls
CUYAHOGA RIVER COMMUNITY PLANNING ORGANIZATION
0 0.5 1 2 Miles

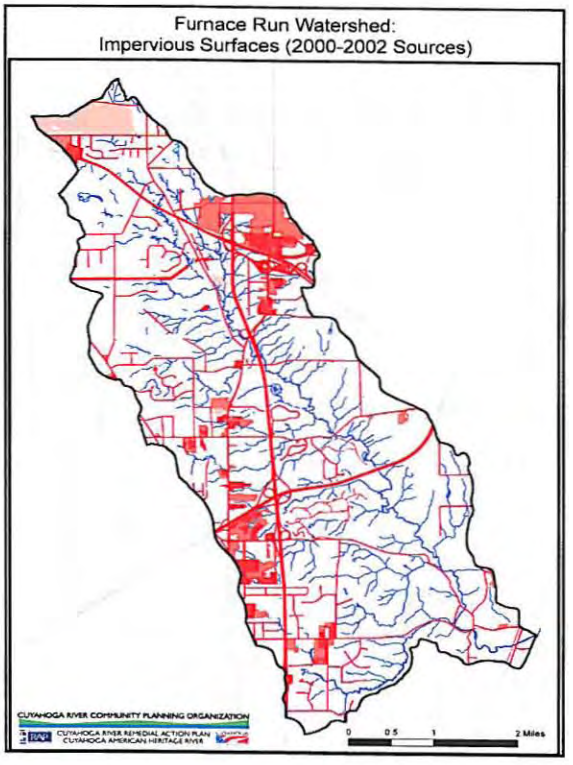
Furnace Run Watershed:
Impervious Surfaces (2000-2002 Sources)
CUYAHOGA RIVER COMMUNITY PLANNING ORGANIZATION
0 0.5 1 2 Miles

Furnace Run Watershed:
Topography: Elevation Range 709 -1,322Feet

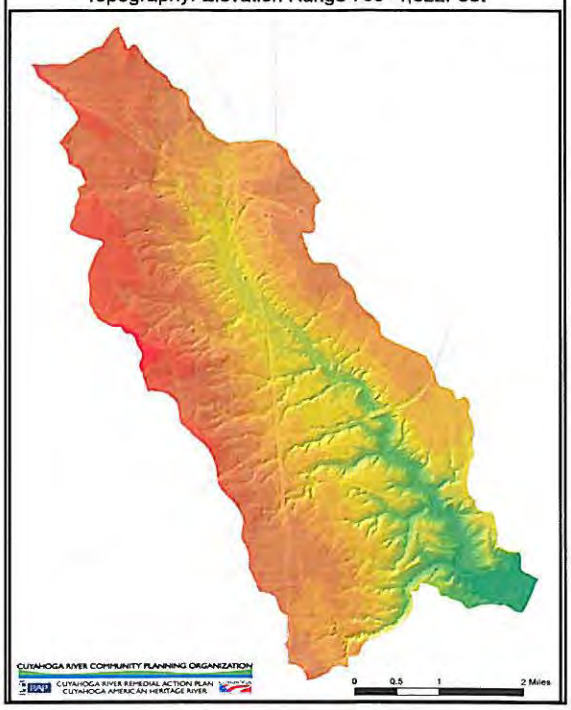

Furnace Run Watershed:
Steep Slopes (12% & Up)

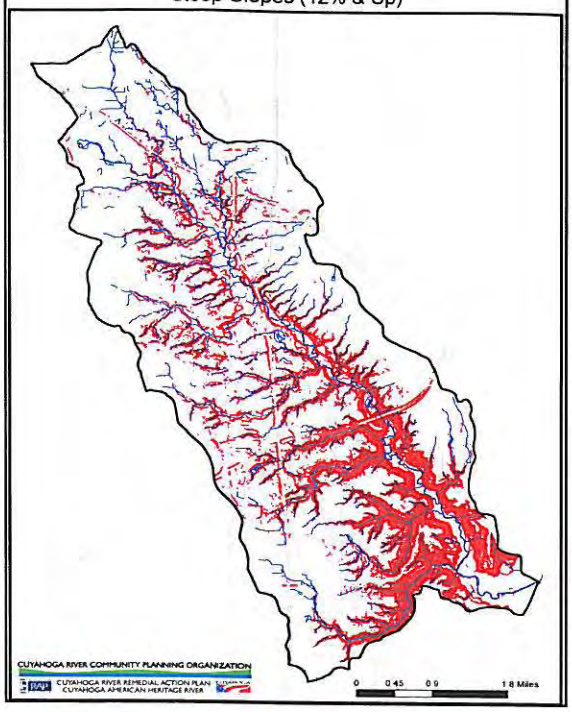

Furnace Run Watershed:
Critical Soils

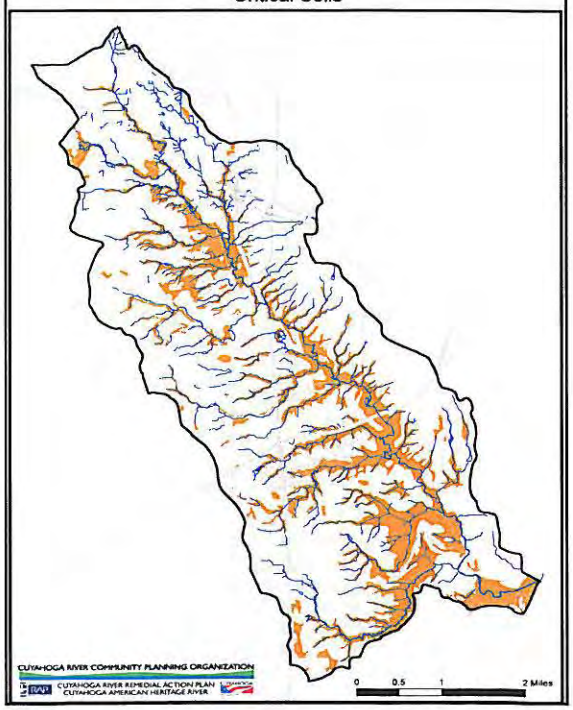

Furnace Run Watershed:
Wetlands

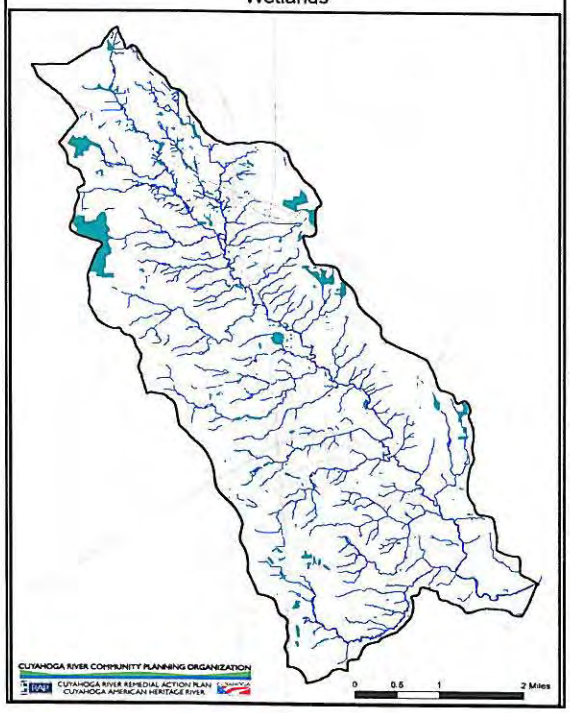

Furnace Run Watershed:
Riparian Setbacks

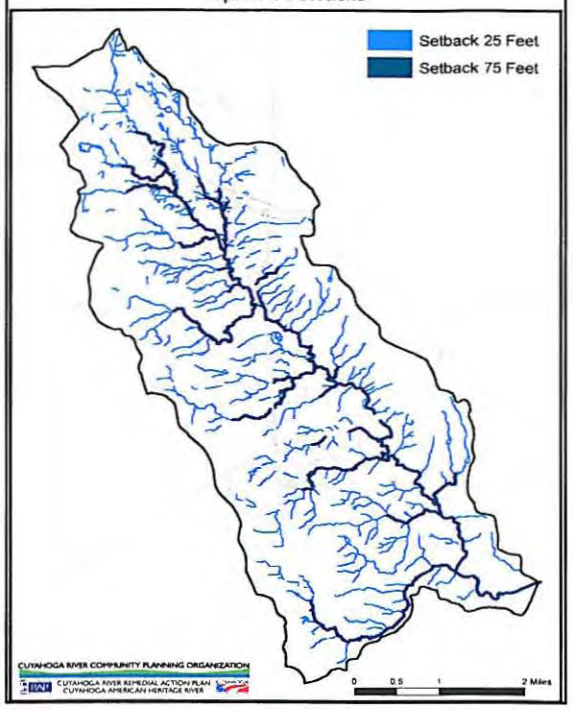

Furnace Run Watershed:
Critical Natural Features

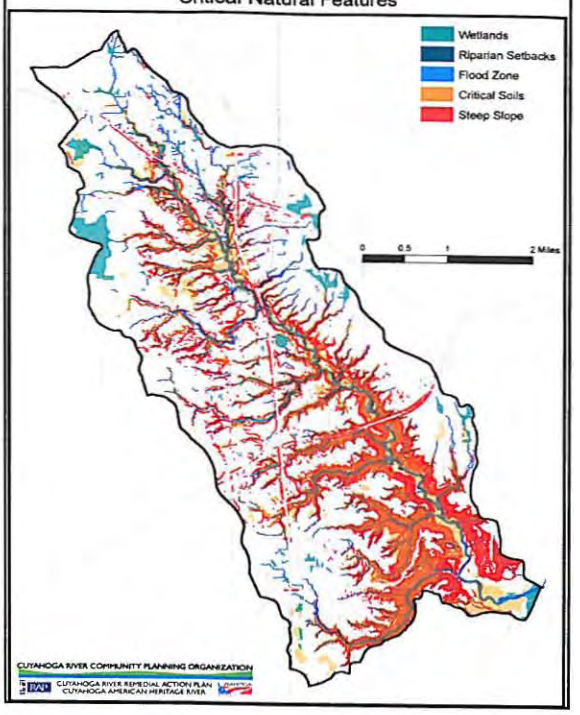

Furnace Run Watershed:
Forested Areas (CVNP 2002)

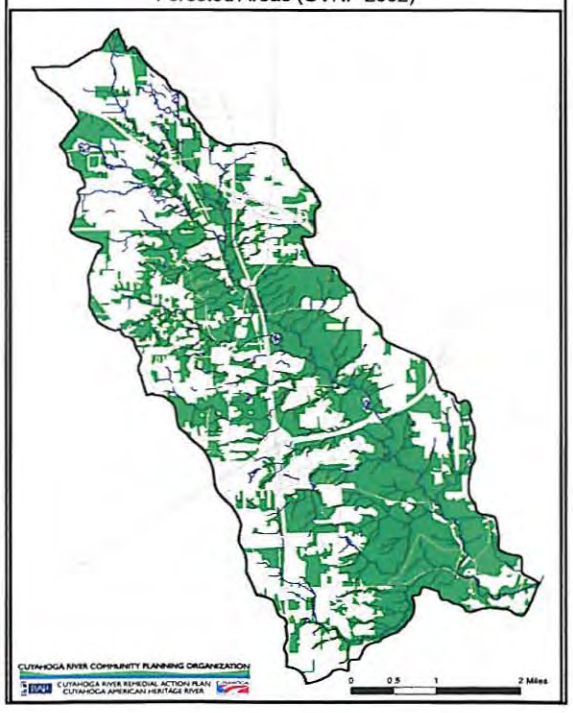

Furnace Run Watershed:
Parklands

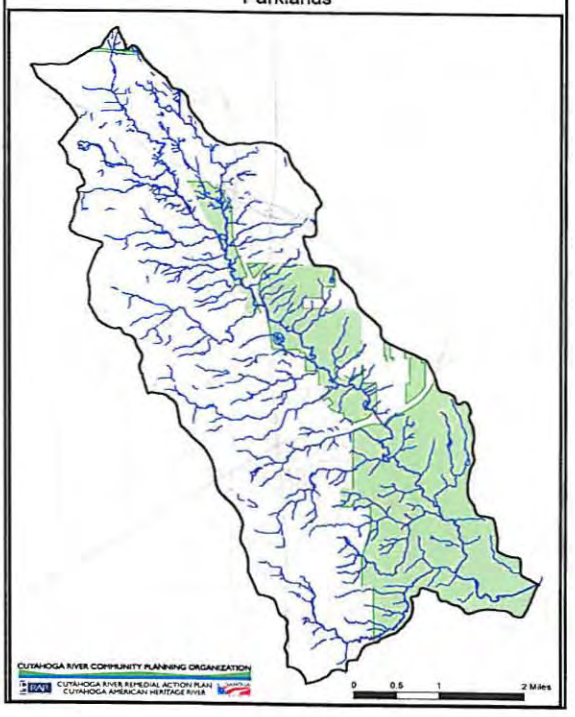

Furnace Run Watershed:
Large Tracts

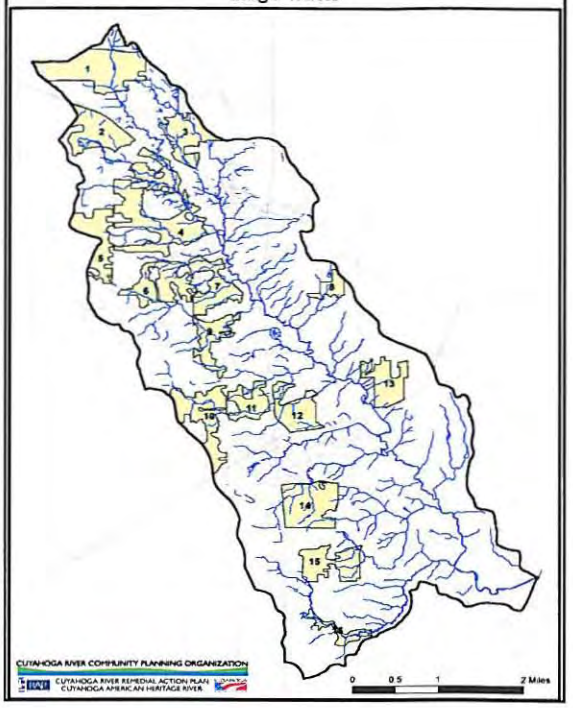

Furnace Run Watershed: Critical Natural Features
Remaining in Large Tracts and Parklands

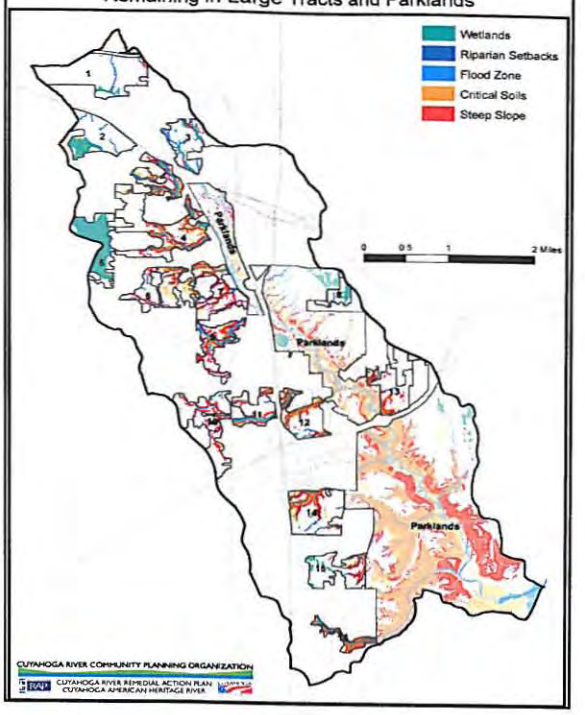

Furnace Run Watershed:
Land Cover (CVNP 2002 & 2006 Aerial)

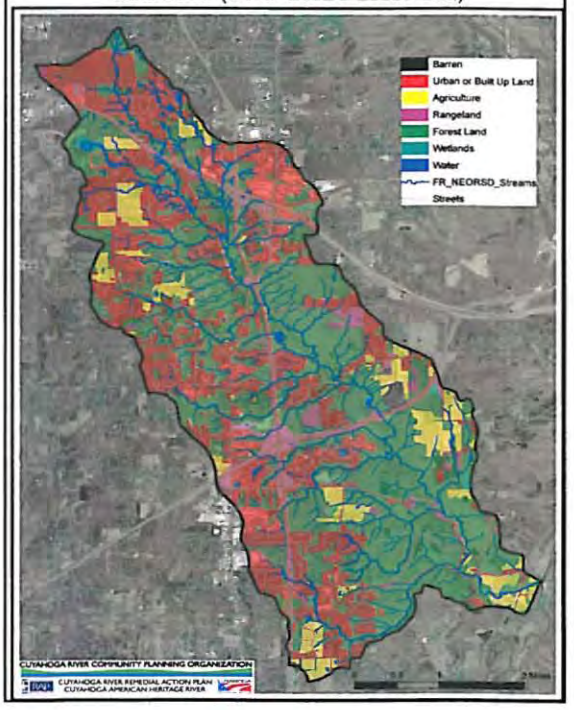
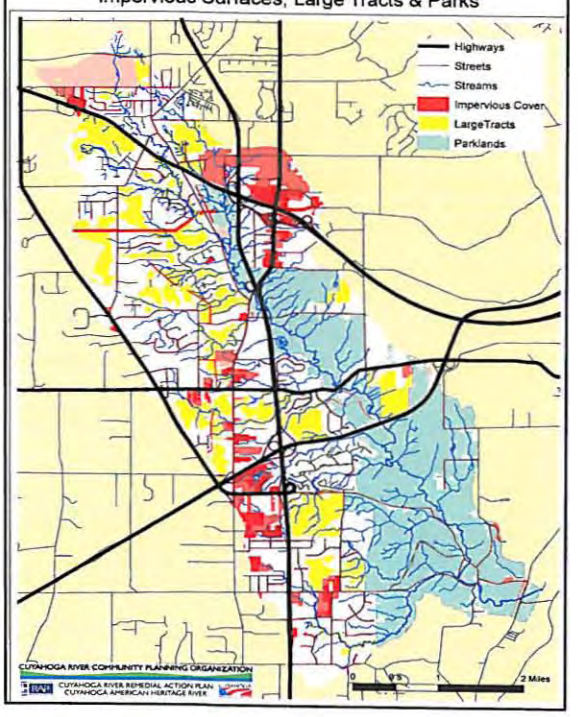
Furnace Run Watershed:
Impervious Surfaces, Large Tracts & Parks